

TEMPERATURE DATA SETS FOR NEARSHORE AND OFFSHORE  
WATERS OF AMERICAN SAMOA

Peter Craig  
Dept. Marine & Wildlife Resources, American Samoa  
DMWR Biological Report Series No. 77  
1995

The purpose of this brief report is to identify sources of information that present water temperature data in American Samoa.

NEARSHORE COASTAL WATERS

1. Afao Bay. Craig (1995) gathered nearshore water temperature data from 1990-95. Measurements were made at varying times of day using a mercury thermometer with a presumed accuracy of  $\pm 0.5^{\circ}$  C. The sample site was located approximately 100 m west of the main ava and temperature was measured at a depth of 0.3 m. This site was beyond the ava's outflow of warm water from the reeftop. Figure 1 shows the seasonal pattern of temperatures at this site. Monthly means ( $^{\circ}$ C), for all years combined, were:

<u>1990-95</u>	<u>mean</u>	<u>SE</u>	<u>range</u>	<u>n</u>
Jan	29.3	0.10	28.0-31.0	37
Feb	29.6	0.09	28.0-30.3	29
Mar	29.5	0.08	28.6-30.1	24
Apr	29.6	0.09	28.6-30.7	29
May	29.3	0.11	28.0-30.5	28
Jun	28.1	0.10	27.5-28.9	15
Jul	27.9	0.12	27.0-28.6	11
Aug	27.1	0.14	26.2-28.6	20
Sep	27.6	0.12	26.4-28.5	30
Oct	28.0	0.07	27.5-28.6	21
Nov	28.5	0.11	27.8-29.4	27
Dec	29.0	0.10	28.0-30.0	24

2. Vaitogi. Sesepasara (1975) presented monthly surface samples collected at Vaitogi in 1973-75 (Fig. 2). Water samples were collected by bucket from the cliff and temperatures were measured with a mercury thermometer.

3. Fagatele National Marine Sanctuary. In 1992, FNMS deployed constant recording thermographs in Fagatele Bay at two depths (4 and 12 m). Figures 3 and 4 show examples of these data sets (N. Daschbach, pers. comm.).

4. Taima Bank. FNMS also put a constant recording thermograph on Taima Bank (15 m depth), approximately 100 m east of the bank's navigation bouy, beginning in 1992. Figure 5 shows an example of this data set (N. Daschbach, pers. comm.).

5. Pago Pago Harbor. NOAA has monitored surface water temperatures in the harbor at the main dock since at least 1980 (Fig. 6). Salinities were also recorded (Fig. 7). In 1993, sampling was automated and relocated to DMWR's dock, primarily to monitor changes in water height. DMWR has access to these data.

In addition, the American Samoa Environmental Protection Agency has a monthly monitoring program (primarily for nutrient levels) in the harbor.

While harbor data sets are extensive, it should be noted that water temperatures in the harbor are probably not representative of nearshore water temperatures elsewhere around the island. Harbor conditions probably cause increased water temperatures due to limited circulation (water residency time of about 15-30 days) and heat absorbance due heavy sedimentation (after rainfalls) and phytoplankton blooms (from eutrophic conditions).

#### OFFSHORE WATERS

1. Near Tutuila Island. NOAA National Ocean Service measured XBT temperature profiles on two dates. On March 20, 1993, profiles were measured at 2 sites 1-5 miles south of Tutuila (Figs. 8 and 9). On November 16, 1993, profiles were taken at varying distances from Tutuila Island: 1, 5, 10, 20, 50, 100, and 200 nautical miles (Figs. 10-16).

2. Away from Tutuila Island. Fisheries Forum Agency (?) has a data set that includes some temperature profiles for this general region.

#### STREAMS

Stream temperature data were not located, but USGS has extensive data on stream flows at several locations on Tutuila Island.

#### References:

Craig, P. 1995. Life history and harvest of the surgeonfish Acanthurus lineatus in American Samoa.

# NEARSHORE SEA TEMPERATURE

temp5

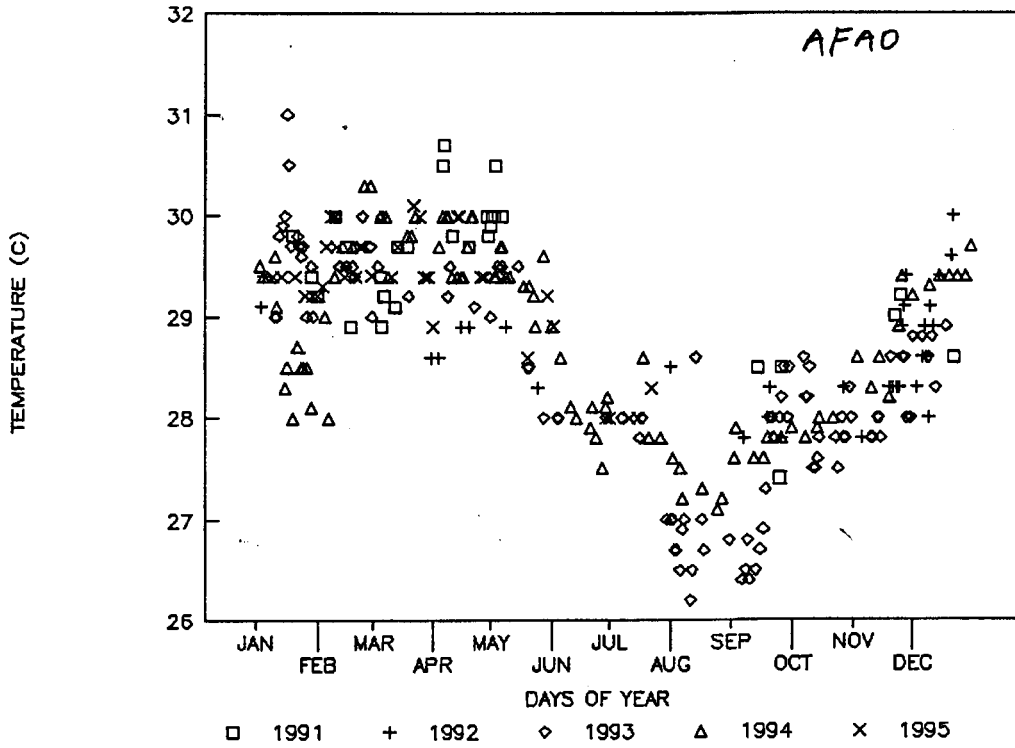
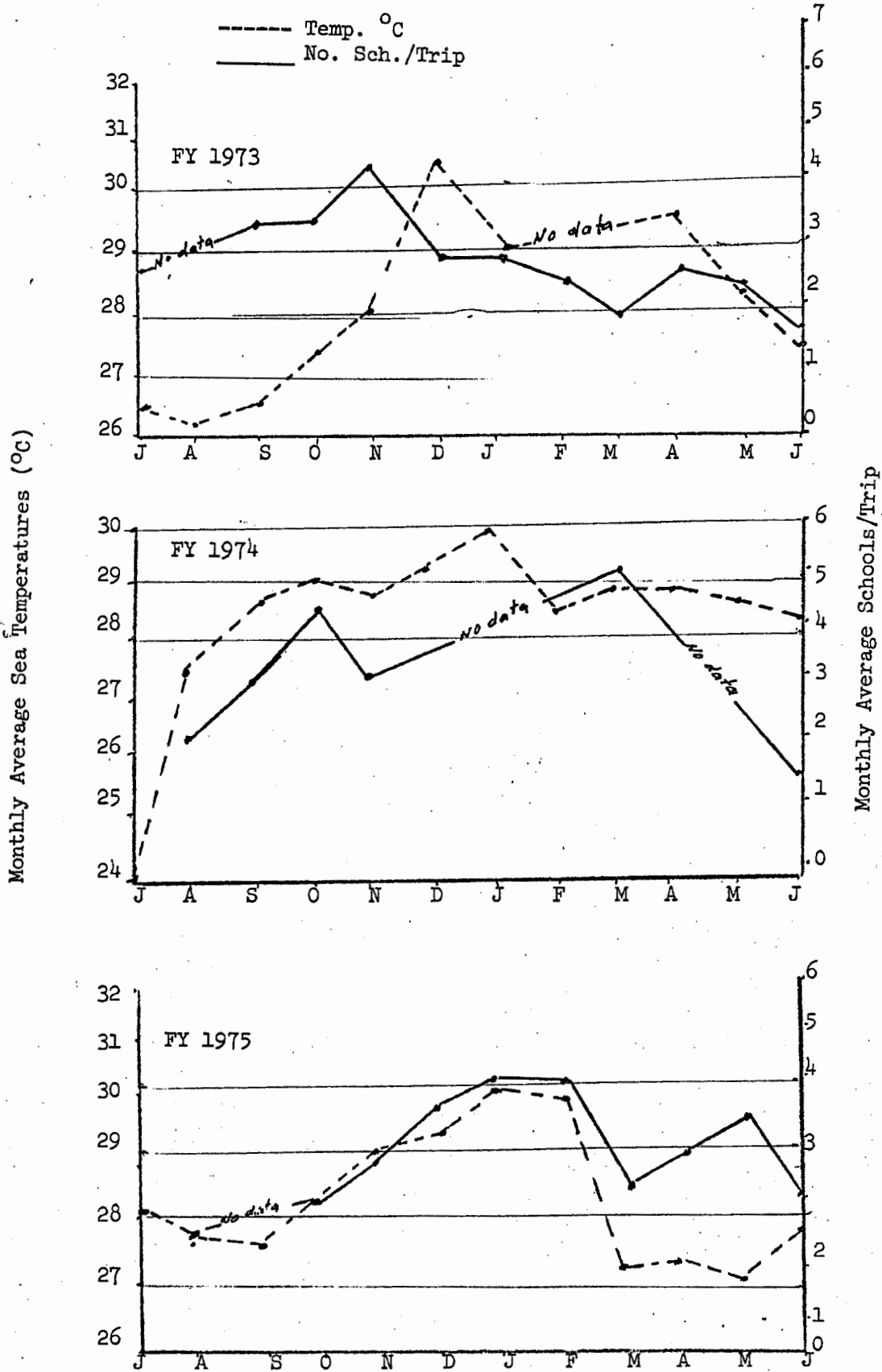


Figure 1.

Figure 2  
(Vantogi shoreline)



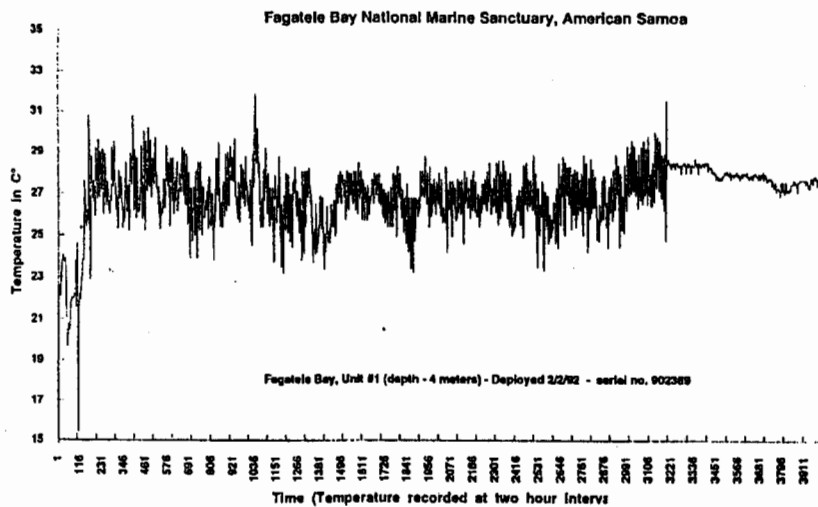


Fig. 3

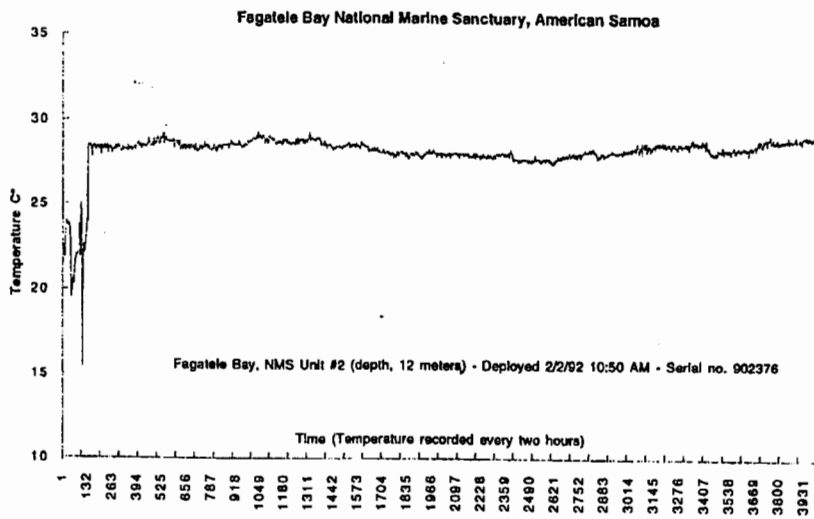


Fig. 4

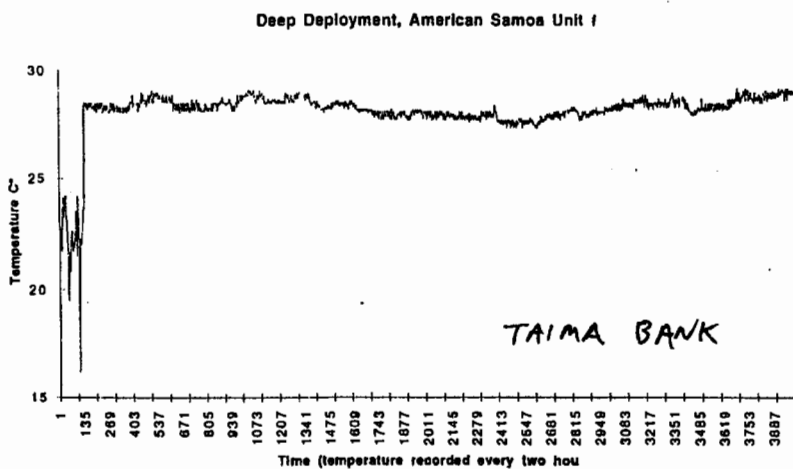


Fig. 5.

Daily sea surface temperature readings  
taken at the Pago tide station

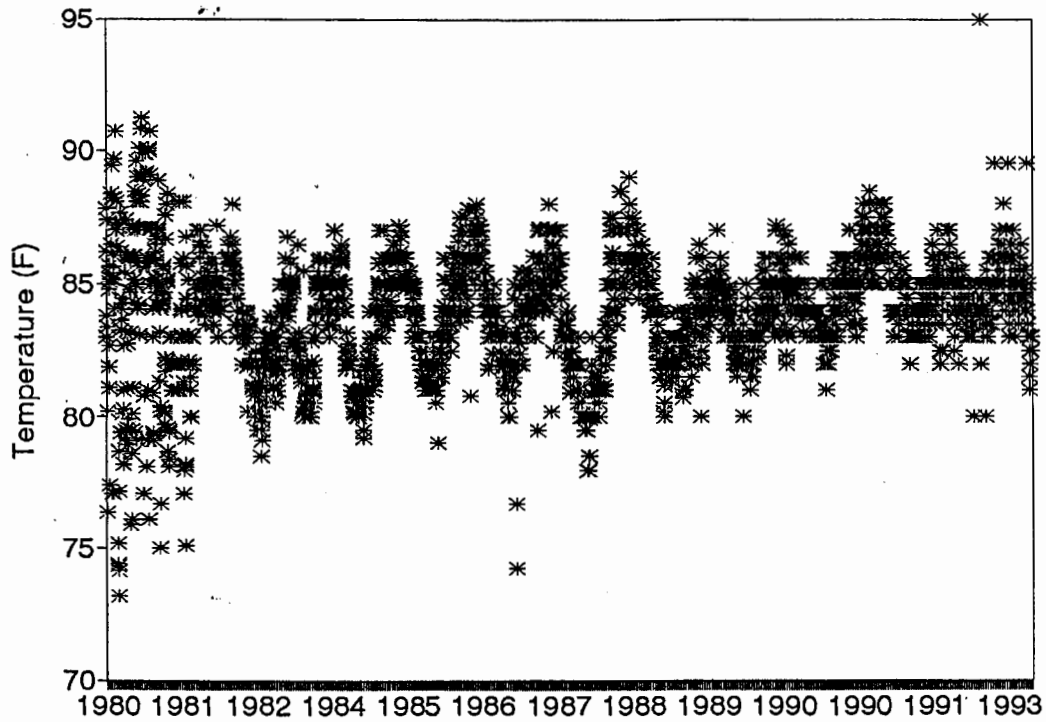


Figure 6

Daily sea surface salinity readings  
taken at the Pago tide station

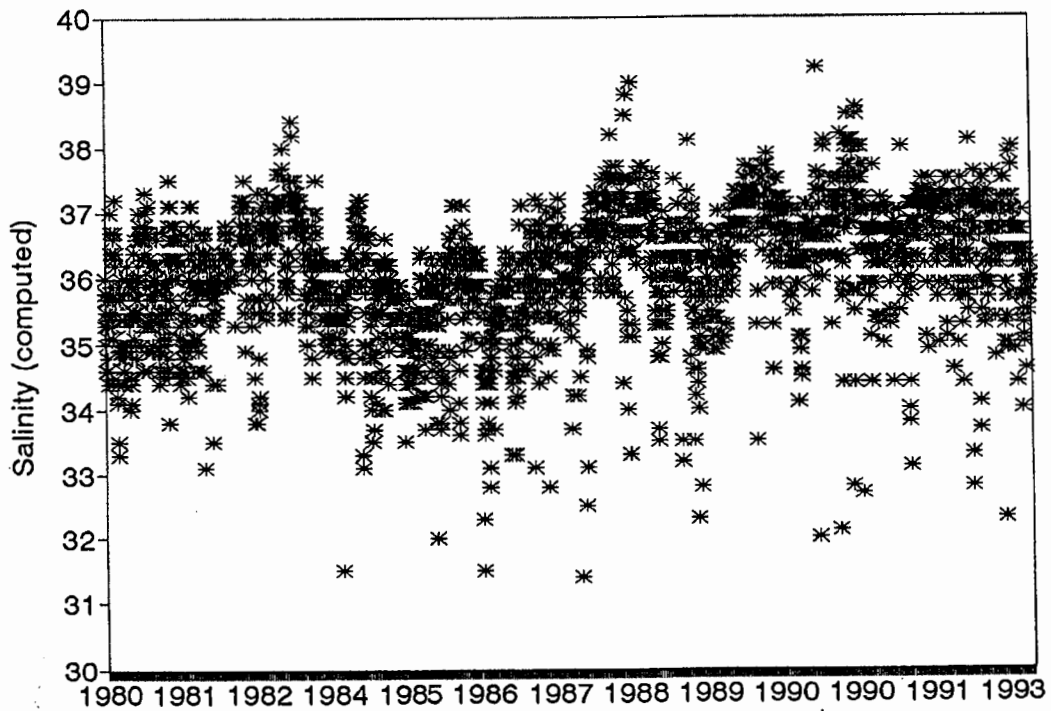
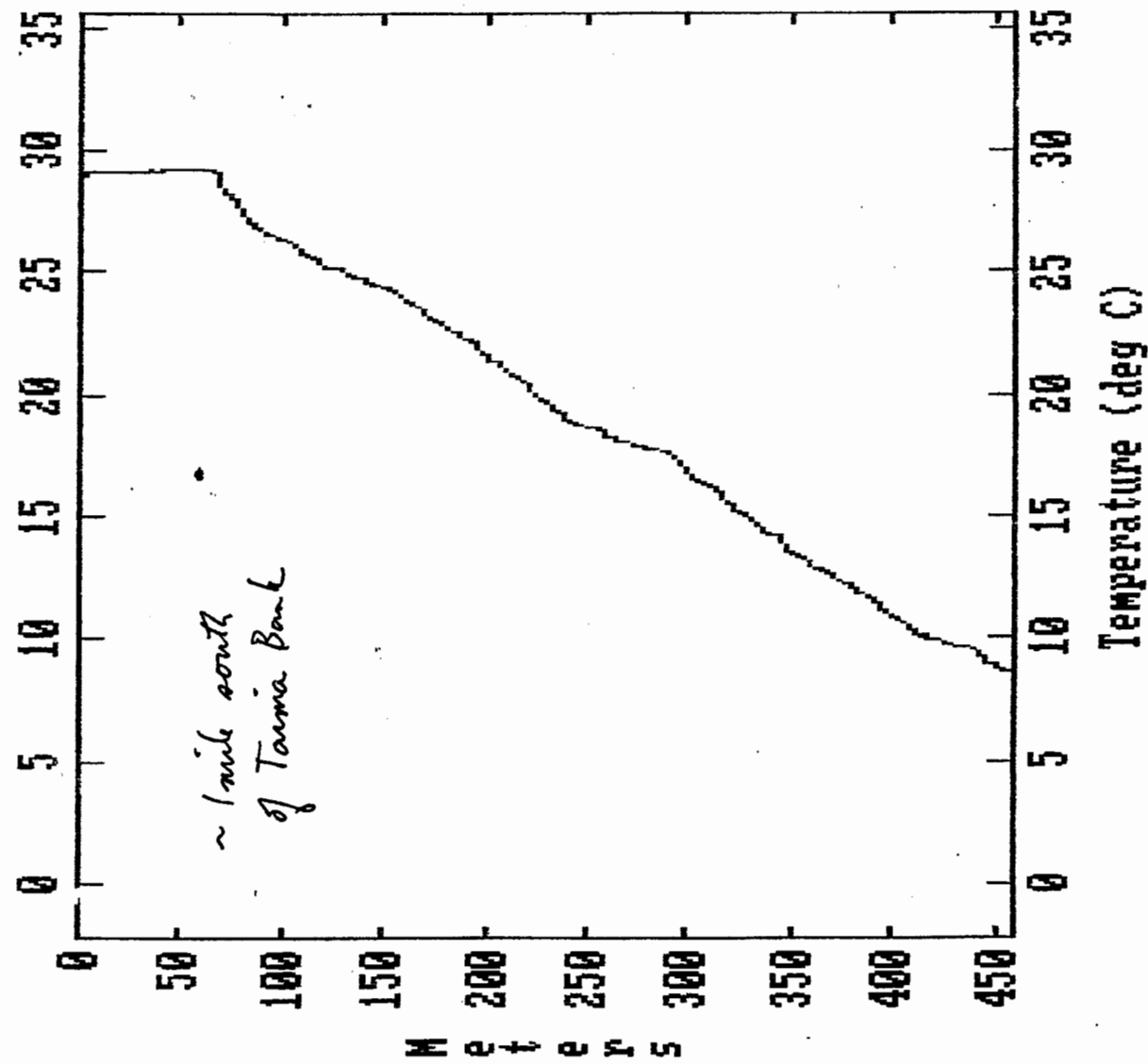


Figure 7

Figure 8



**NOAA**

National  
Ocean  
Service

Drop 002

Latitude : 14 20.5 S

Longitude: 170 40.8 W

Probe T-04

Date 93/03/20

Time 19:12 GMT

Bottom depth: 800 M

Cruise: TOGA/TAO 1993

Bucket Temp: 99.9 C

**NOAA**

National  
Ocean  
Service

Drop 003

Latitude : 14 27.4 S

Longitude: 170 45.6 W

Probe T-07

Date 93/03/20

Time 19:37 GMT

Bottom depth: 1000 M

Cruise: TOGA/TAO 1993

Bucket Temp: 99.9 C

Figure 9

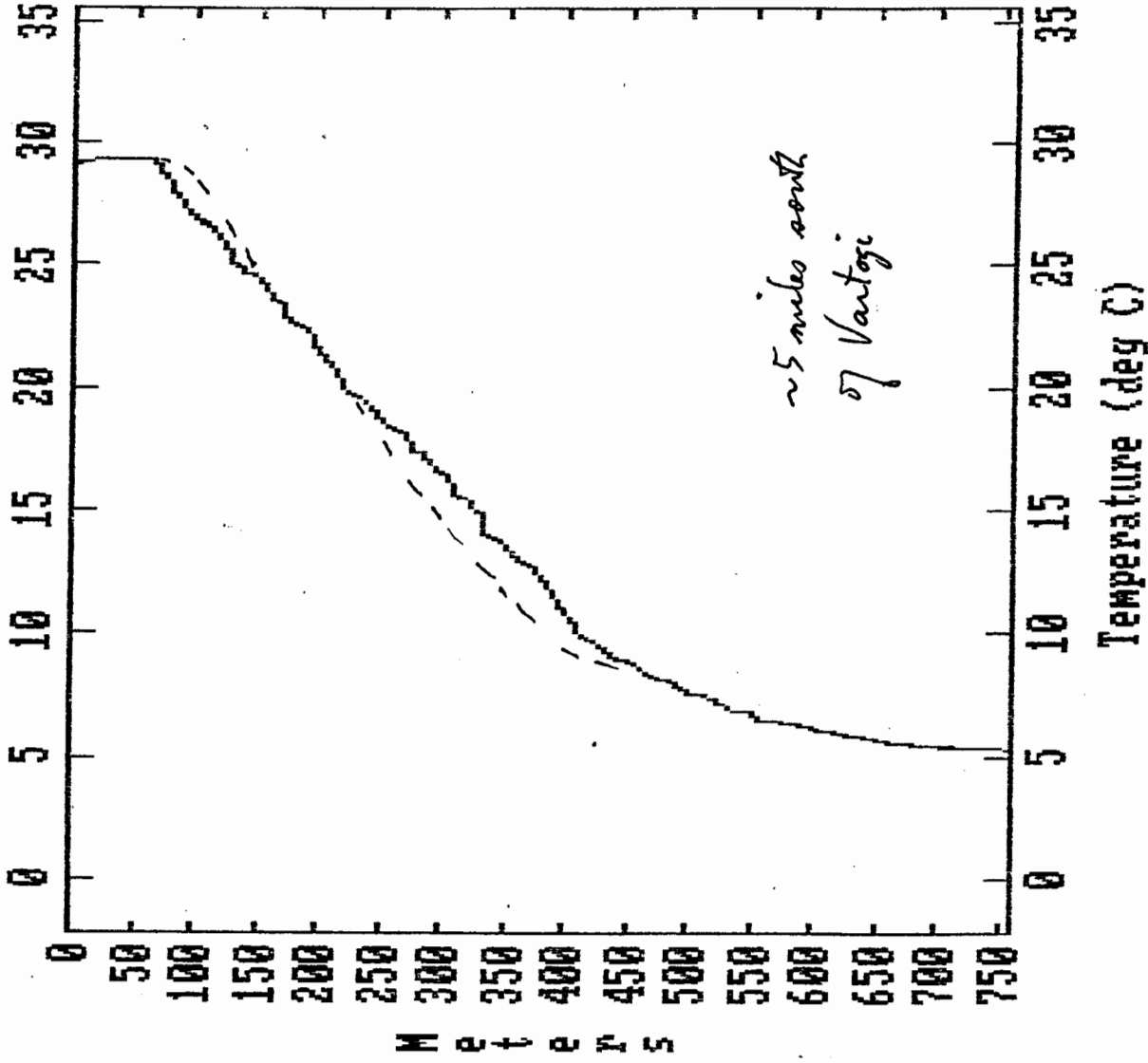
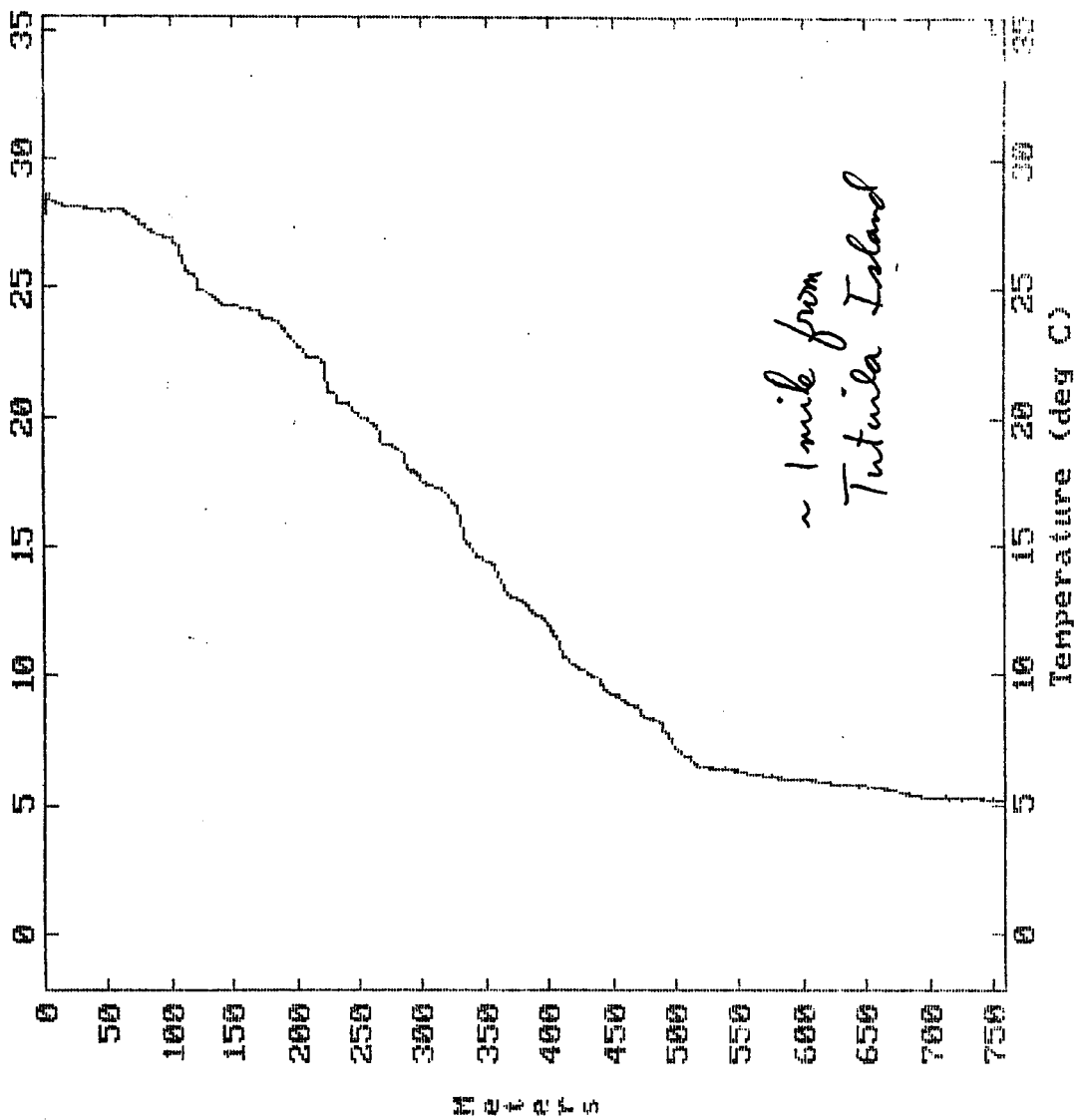




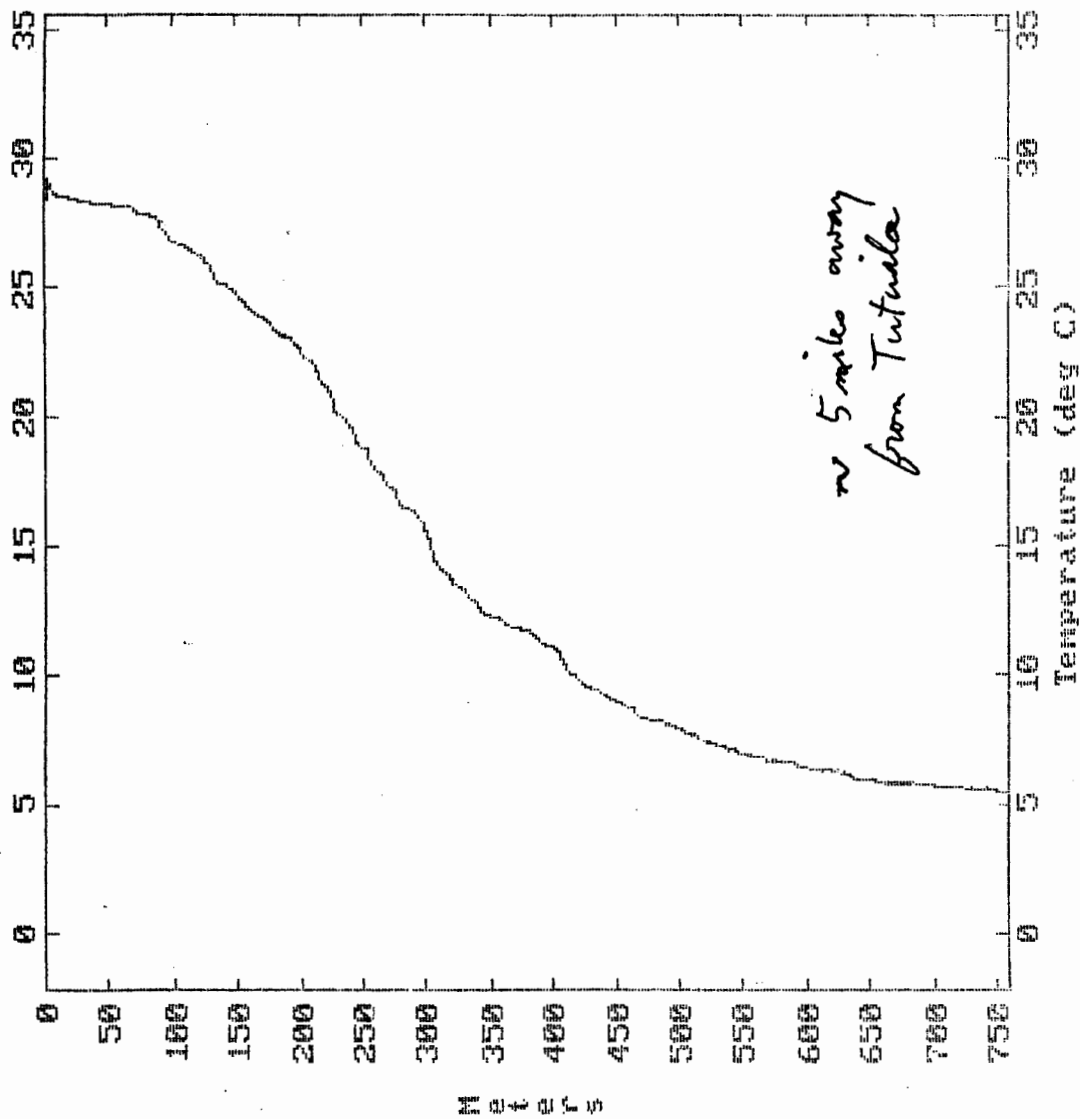
Figure 10



**NOAA**  
National  
Ocean  
Service

Drop 013  
Latitude : 14 14.2 S  
Longitude: 170 29.3 W  
Probe T-07  
Date 93/11/16  
Time 02:00 GMT  
Bottom depth: 1200 m  
Cruise: 810  
Bucket Temp: 99.9 C

Figure 11



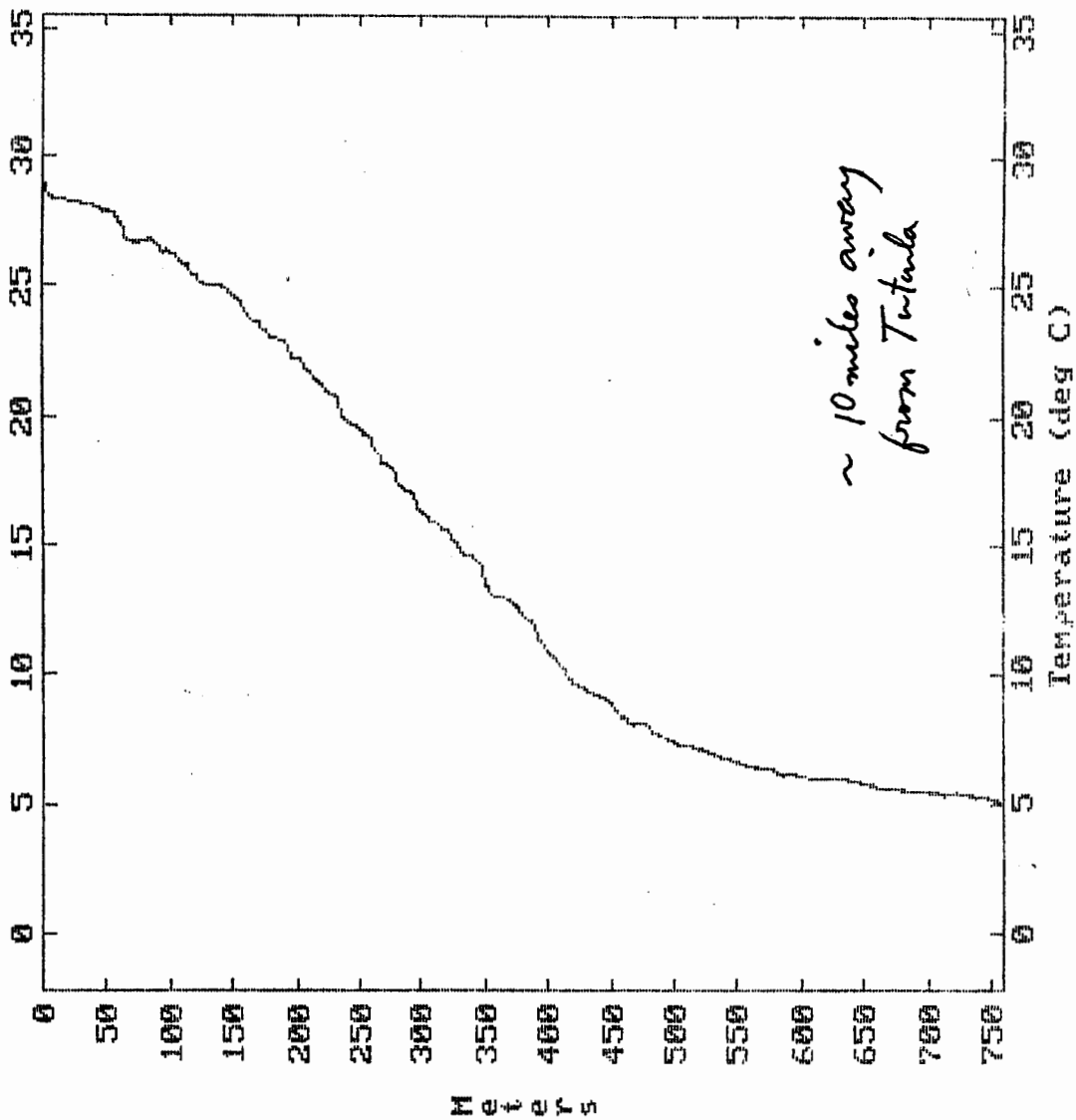
**NOAA**  
National  
Ocean  
Service

Drop 010  
Latitude : 14 09.1 S  
Longitude : 170 29.4 W  
Probe T-07  
Date 93/11/16  
Time 01:26 GMT  
Bottom depth: 1993 m  
Cruise: 810  
Bucket Temp: 30.4 C

M e t e r s

LAUNCH THE PROBE!

Figure 12

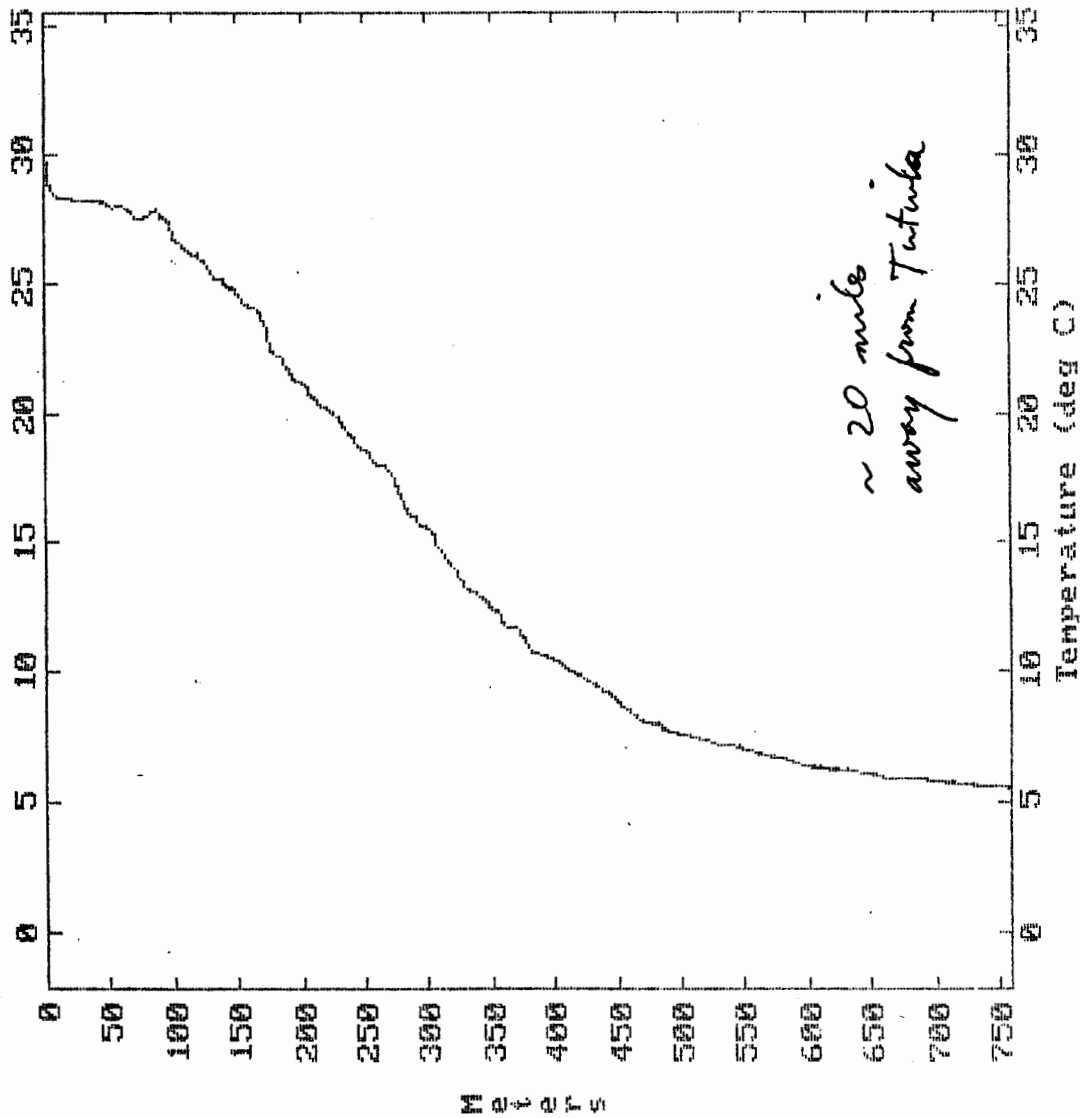


**NOAA**  
National  
Ocean  
Service

Drop 009  
Latitude : 14 03.7 S  
Longitude: 170 29.3 W  
Probe T-07  
Date 93/11/16  
Time 01:03 GMT  
Bottom depth: 3685 m  
Cruise: 810  
Bucket Temp: 30.4 C

LAUNCH THE PROBE!

Figure 13



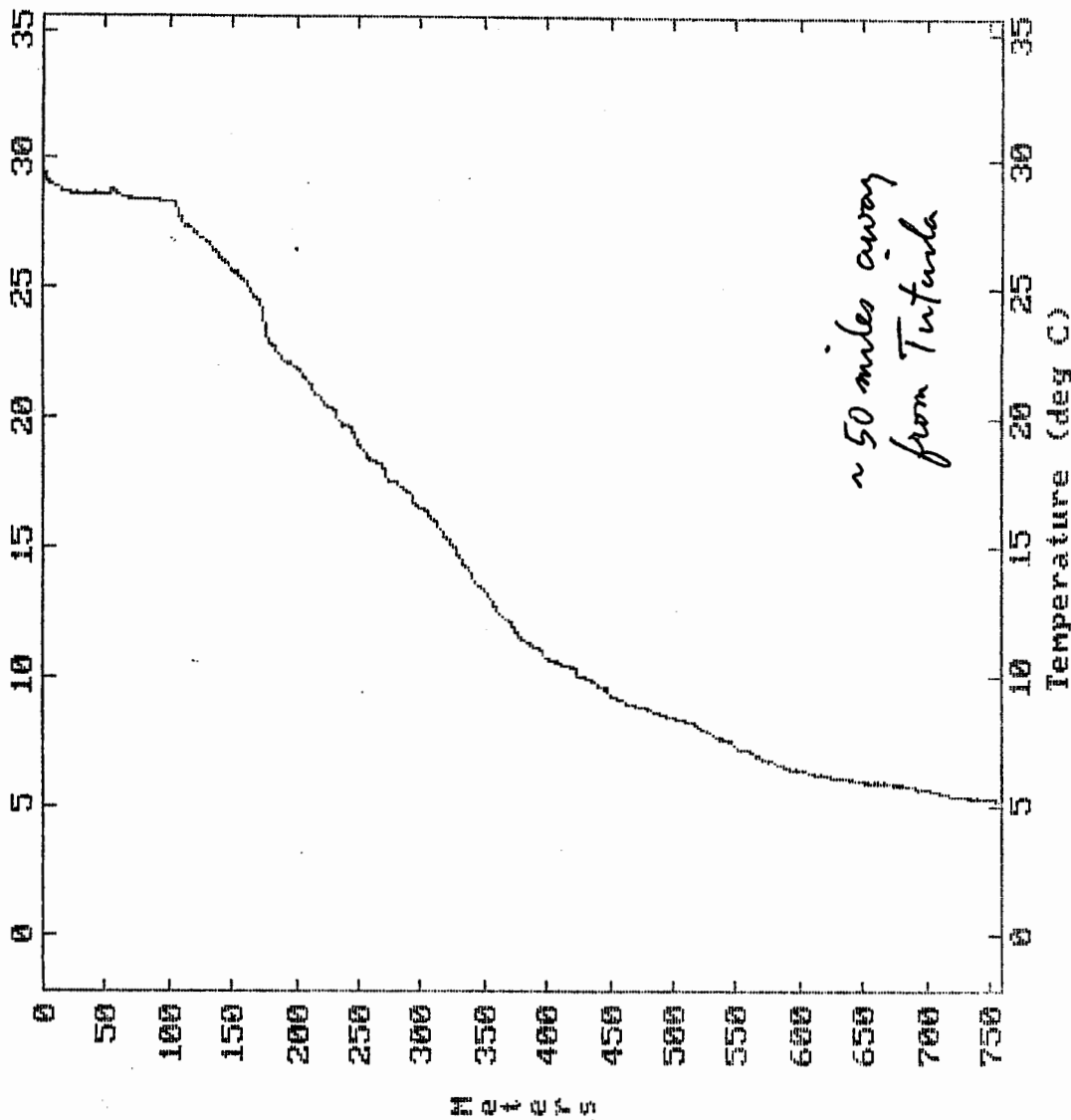
**NOAA**

National  
Ocean  
Service

Drop 008  
Latitude : 13 53.1 S  
Longitude: 170 28.5 W  
Probe T-07  
Date 98/11/16  
Time 00:21 GMT  
Bottom depth: 4104 m  
Cruise: 810  
Bucket Temp: 30.3 C

LAUNCH THE PROBE!

Figure 14

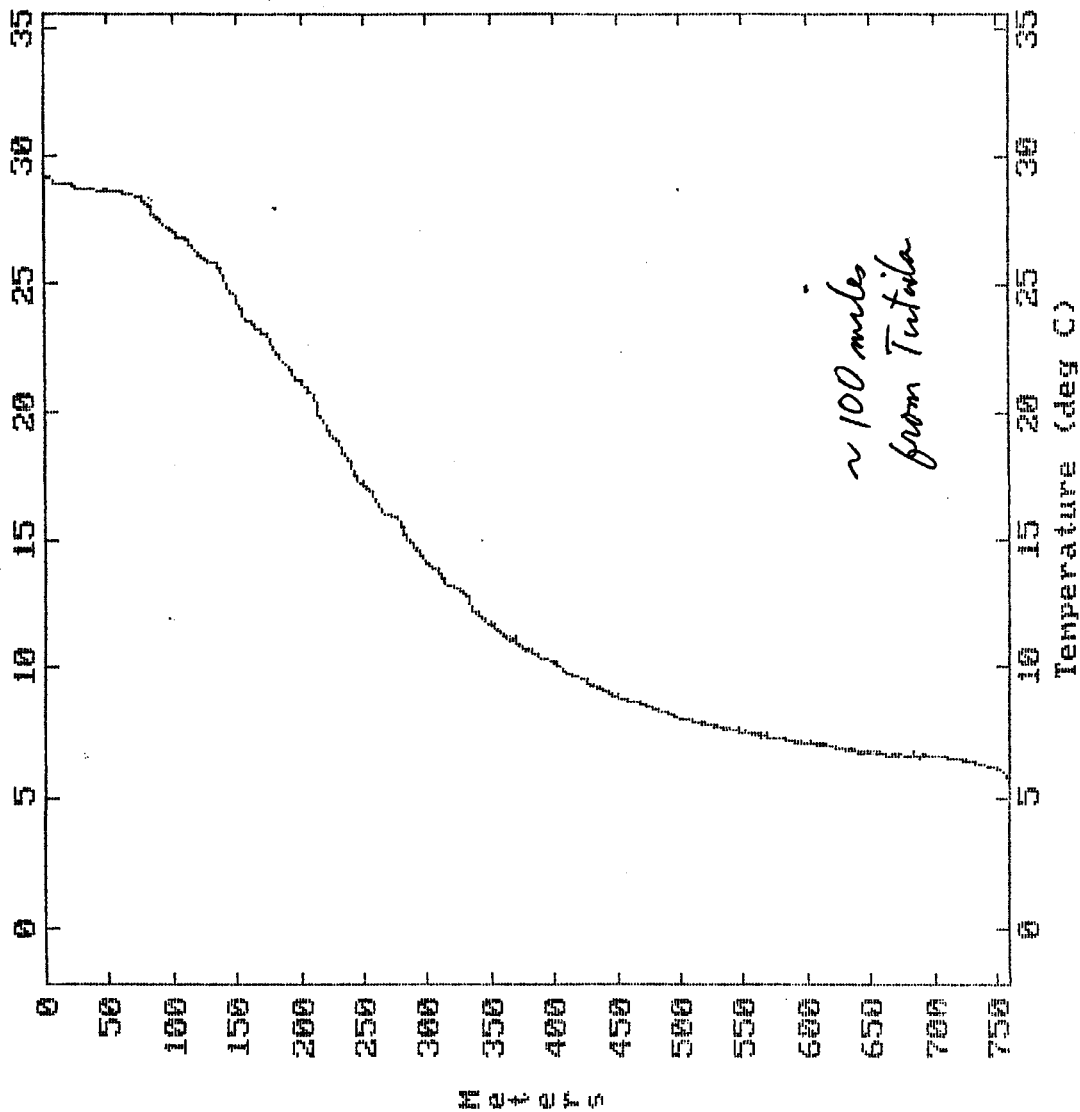


**NOAA**  
National  
Ocean  
Service

Drop 007  
Latitude : 13 23.3 S  
Longitude : 170 25.8 W  
Probe T-07  
Date 93/11/15  
Time 22:22 GMT  
Bottom depth: 4849 m  
Cruise: 810  
Bucket Temp: 30.3 C

LAUNCH THE PROBE!

Figure 15



**NOAA**  
National  
Ocean  
Service

Drop 006  
Latitude : 12 33.6 S  
Longitude: 170 22.1 W  
Probe T-07  
Date 93/11/15  
Time 18:55 GMT  
Bottom depth: 4952 m  
Cruise: 810  
Bucket Temp: 28.9 C

M e t e r s

LAUNCH THE PROBE!

**NOAA**  
National  
Ocean  
Service

Drop 005  
Latitude : 11 05.0 S  
Longitude: 170 18.0 W  
Probe I-07  
Date 93/11/15  
Time 12:47 GMT  
Bottom depth: 5083 m  
Cruise: 810  
Bucket Temp: 29.3 C

